














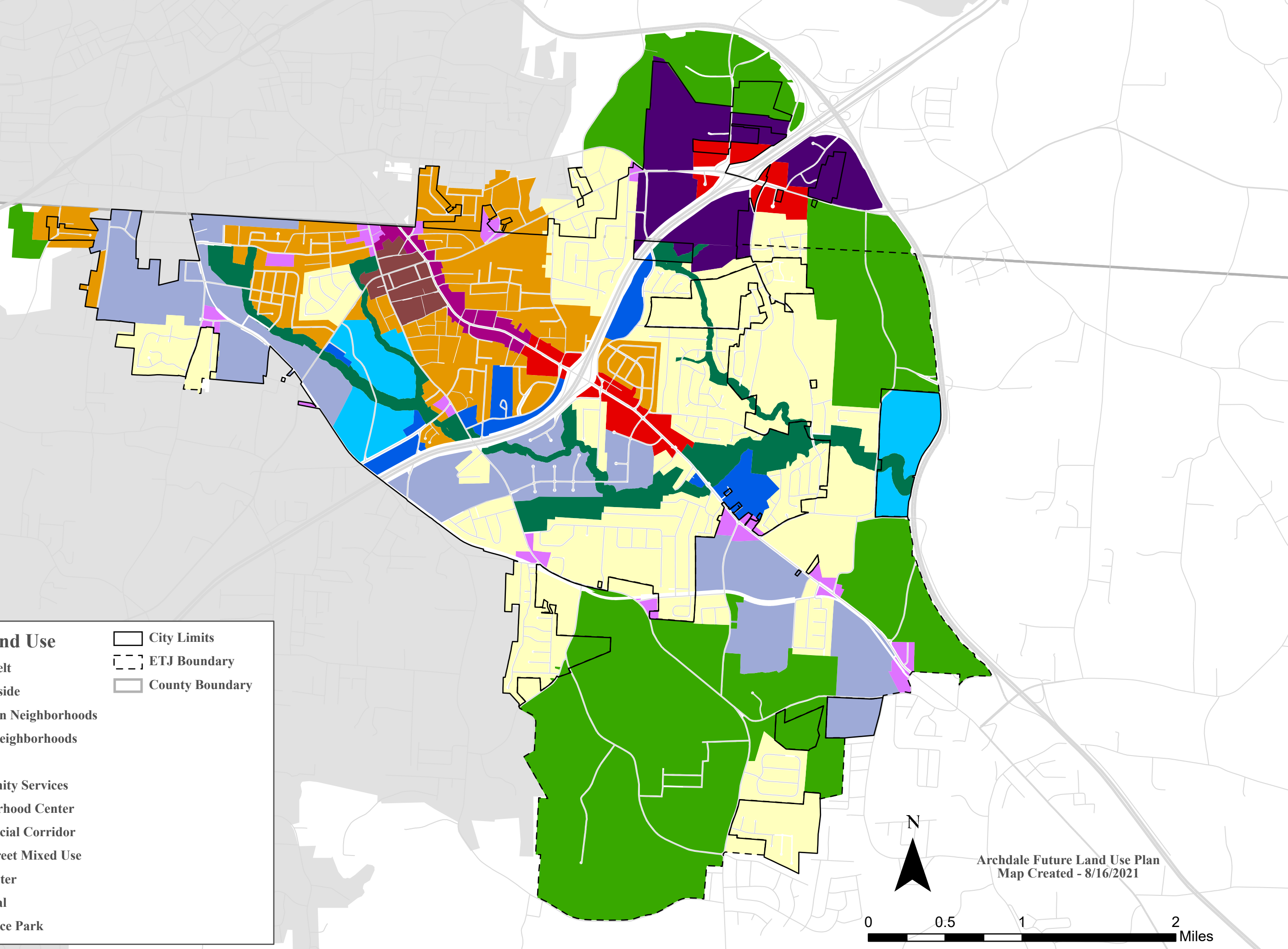


Future Land Use

	Green Belt		City Limits
	Countryside		ETJ Boundary
	Suburban Neighborhoods		County Boundary
	Urban Neighborhoods		
	Village		
	Community Services		
	Neighborhood Center		
	Commercial Corridor		
	Main Street Mixed Use		
	City Center		
	Industrial		
	Commerce Park		



Archdale Future Land Use Plan
Map Created - 8/16/2021

